









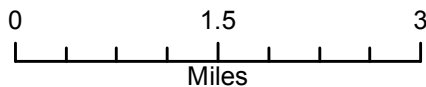
Legend

-  ODF Protected Land
-  Corvallis Fire District
-  Fire Stations
- Roads**
-  Highway
-  Paved
-  City
-  County Lines
-  City Limits

**OREGON DEPARTMENT OF FORESTRY
REGULATED USE MAP**

Corvallis Detail

1:90,000



N



Created By: Blake McKinley
blake.mckinley@oregon.gov
Date: 08/27/2015